

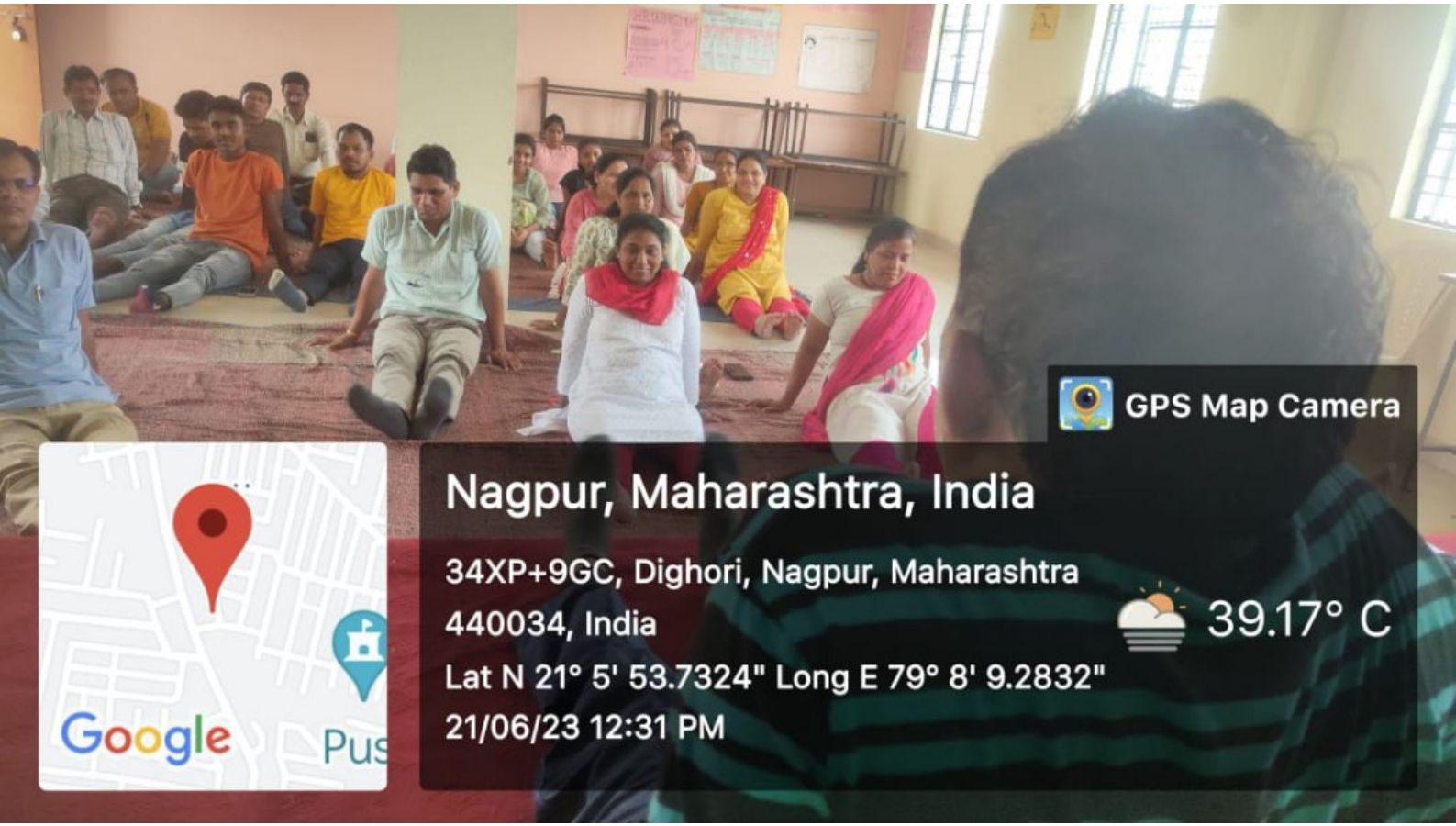
 GPS Map Camera




Nagpur, Maharashtra, India
34XP+9GC, Dighori, Nagpur, Maharashtra
440034, India
Lat N 21° 5' 53.7396" Long E 79° 8' 9.24"
21/06/23 12:09 PM

 39.17° C



GPS Map Camera



Nagpur, Maharashtra, India

34XP+9GC, Dighori, Nagpur, Maharashtra
440034, India



39.17° C

Lat N 21° 5' 53.7324" Long E 79° 8' 9.2832"
21/06/23 12:31 PM



GPS Map Camera



Purusottam
College

Nagpur, Maharashtra, India

34XP+997, Narsala Main Rd, Dighori,
Nagpur, Maharashtra 440034, India

Lat N 21° 5' 54.4128" Long E 79° 8' 8.9988"

31/10/22 12:20 PM



28.17° C


KAMAI
AGAR
Google




Purus
Colleg



Nagpur, Maharashtra, India
 34XP+84Q, Mahavishnu Nagar, Narsada, Dighori, Nagpur,
 Maharashtra 440034, India
 Lat 21.098441°
 Long 79.135777°
 14/04/22 11:33 AM


 **GPS Map Camera**







 GPS Map Camera



Nagpur, Maharashtra, India


34XP+997, Narsala Main Rd, Dighori, Nagpur, Maharashtra
440034, India

Lat 21.098572°

Long 79.135877°

25/04/23 12:43 PM GMT +05:30



 GPS Map Camera

Nagpur, Maharashtra, India

34XP+997, Narsala Main Rd, Dighori, Nagpur, Maharashtra

440034, India

Lat 21.098548°

Long 79.13583°

25/04/23 12:45 PM GMT +05:30



